

PLAN GENERAL

scara 1:10000


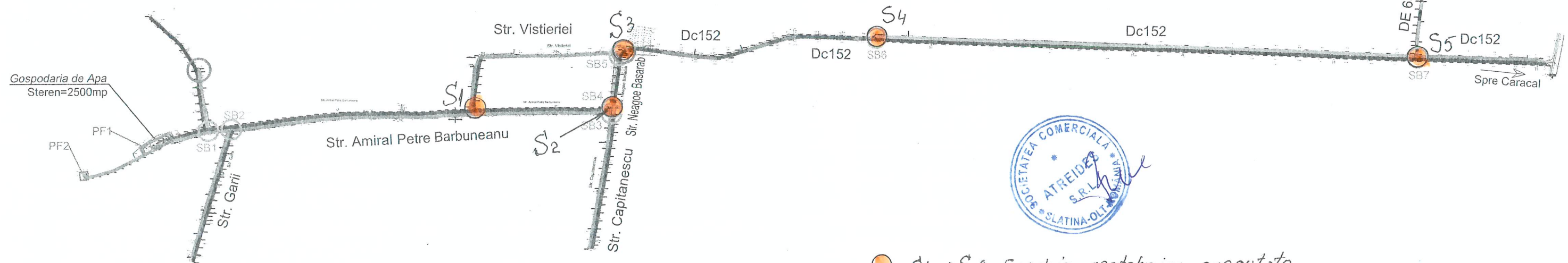
INVENTAR DE COORDONATE
Sistem de proiectie: STEREO '70

LEGENDA:

- Ax drum
- Borna Km
- Drum asfalt
- Drum pamant
- Drum pietris
- Limita proprietate
- Sant
- Stalp beton
- Statie
- CA - Camin aerisire
- CG - Camin golire
- CV - Camin vane
- Conducta apa, PEHD PE100 PN10 SDR17
- Conducta aductiune, PEHD PE100 PN
- Hidranti de incendiu, 500m in 500m
- SB - subtraversare drum prin foraj orizontal dirijat
- SBR - Subtraversare pod/podet cu foraj orizontal dirijat
- SPAU - STATIE POMPARE APE UZATE
- CM - Camin de canalizare menajer
- Conducta canalizare, PVC KG SN8
- Conducta refulare, PEHD PE100 SDR26



sat Frasinetu



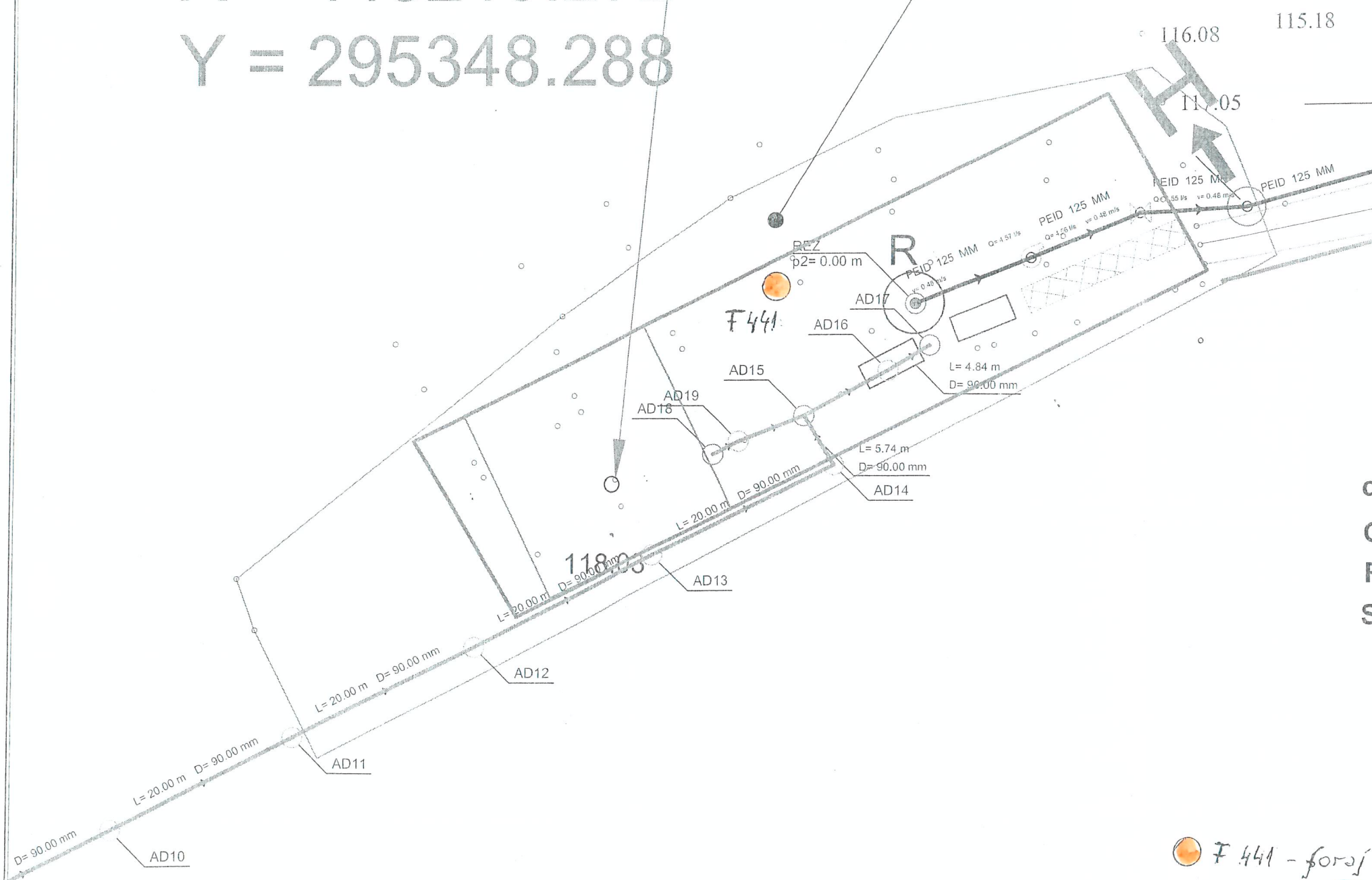
● S1 → S6 - Sondaje geotehnice executate

VERIFICATOR/EXPERT	NUME	SEMNTURA	CERINTA/DOGENTA	REFERAT/EXPERTIZA	DATA
VERIFICATOR/EXPERT	NUME	SEMNTURA	CERINTA/DOGENTA	REFERAT/EXPERTIZA	DATA
S.G. ORIZONTURI 2025 S.R.L.				BENEFICIAR:	Comuna DOBROSLOVENI, judetul OLT
CUI: RO 19039648, Nr. R.C. J16/1908/2008, Tel./Fax: 0251533231, office@orizonturi2025.ro				Proiect nr.	27AC/2017
SPECIFICATIE	NUME	SEMNTURA	Scara:	Titlu proiect:	Faza:
SEF PROIECT	ing. Budescu Florin		1:10000	INFINTARE SISTEM DE ALIMENTARE CU APA SI CANALIZARE IN SATUL FRASINETU, COMUNA DOBROSLOVENI	S.F.
PROIECTAT	ing. Leferman Ioan		Data:	Denumire plansa:	Plansa nr.
DESENAT	ing. Leferman Ioan		08/2017	PLAN GENERAL SISTEM DE ALIMENTARE CU APA SI CANALIZARE - PLAN PROPUS	AC2.0

Gospodaria de Apa FRASINETU

Steren=2500mp

PF1
 X = 445219.272
 Y = 295348.288



LEGENDA

- c.p. Cabina poarta
- G.A.- Gospodaria de apa
- R - Rezervor inmagazinare apa 200mc
- ST+SP - Statia de tratare+statia de pompare

Aductiune PEHD 90, PN10

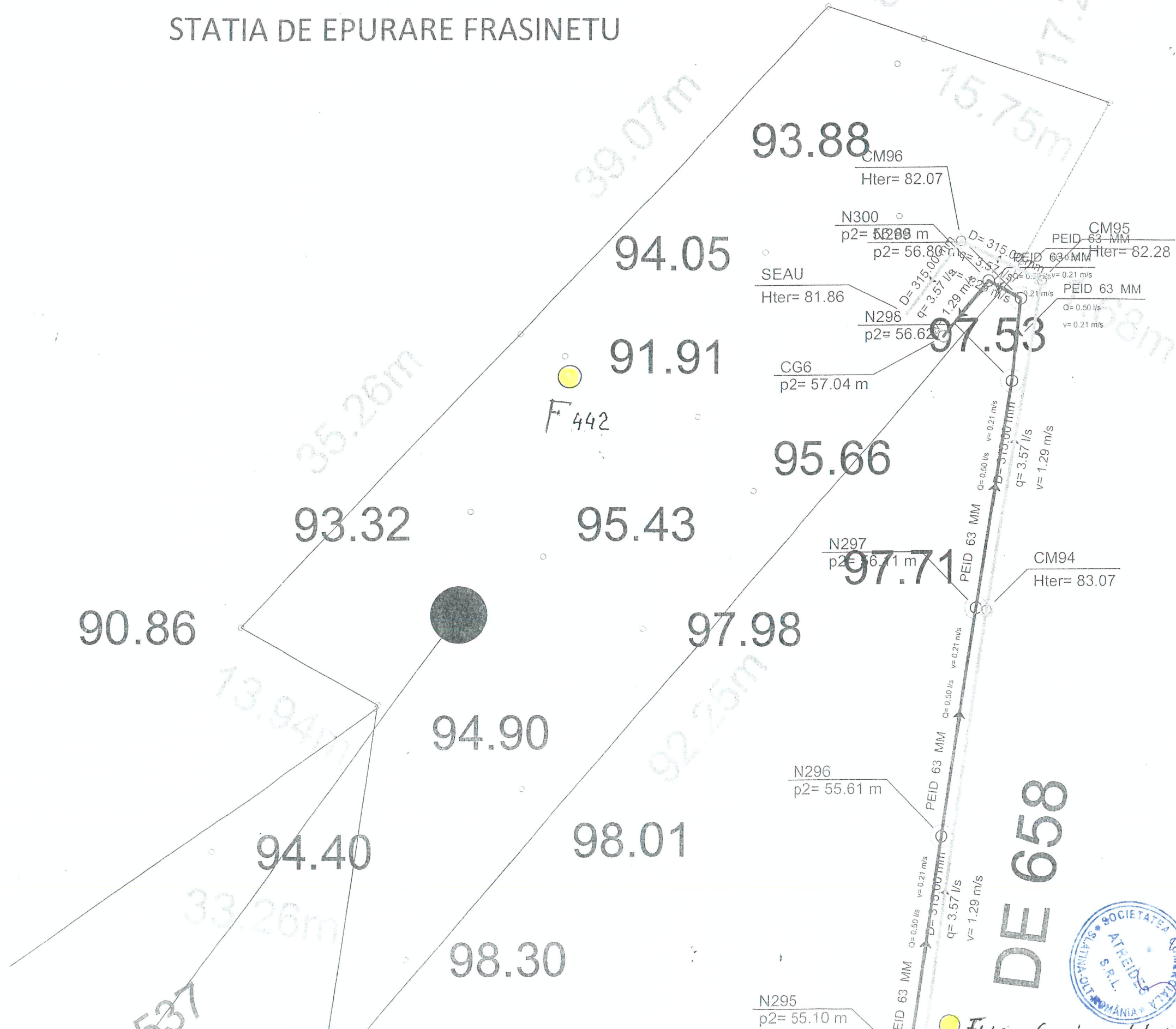
- alei acces

- Camin de vane

F 441 - foraj geotehnic executat



STATIA DE EPURARE FRASINETU



F442 - foraj geotehnic executat

537

33.26m

13.94m

35.26m

39.07m

15.75m

17.27m

92.25m

DE 658